

#6 TEMPLE LANDING BOAT RAMP

TEMPLE CREEK ROAD, KINGSLAND




#8 ST MARYS CIVIC PARK

400 HERB BAUER DRIVE, ST MARYS



#13 NOTTER POND

NORTH RIVER CAUSEWAY, ST MARYS




#16 HARRIETT'S BLUFF BOAT RAMP

HARRIETT'S BLUFF ROAD, WOODBINE



#21 SATILLA WATERFRONT PARK

100 SATILLA RIVER, WOODBINE



#24 WHITE OAK BOAT RAMP

HIGHWAY 17 NORTH, WHITE OAK



#25 SPRING BLUFF BOAT RAMP

HIGHWAY 17 NORTH, WAVERLY




#26 CROOKED RIVER STATE PARK

6222 CHARLIE SMITH SENIOR HIGHWAY, ST MARYS



#30 CUMBERLAND ISLAND NATIONAL SEASHORE



#36 ETOWAH PARK

NAVAL SUBMARINE BASE KINGSBAY



#37 NORTH RIVER ST MARYS BOAT RAMP

309 MEETING STREET EAST, ST MARYS



#38 ST MARYS RIVER (US 17) BOAT RAMP

HWY 17 (BLUE BRIDGE), KINGSLAND



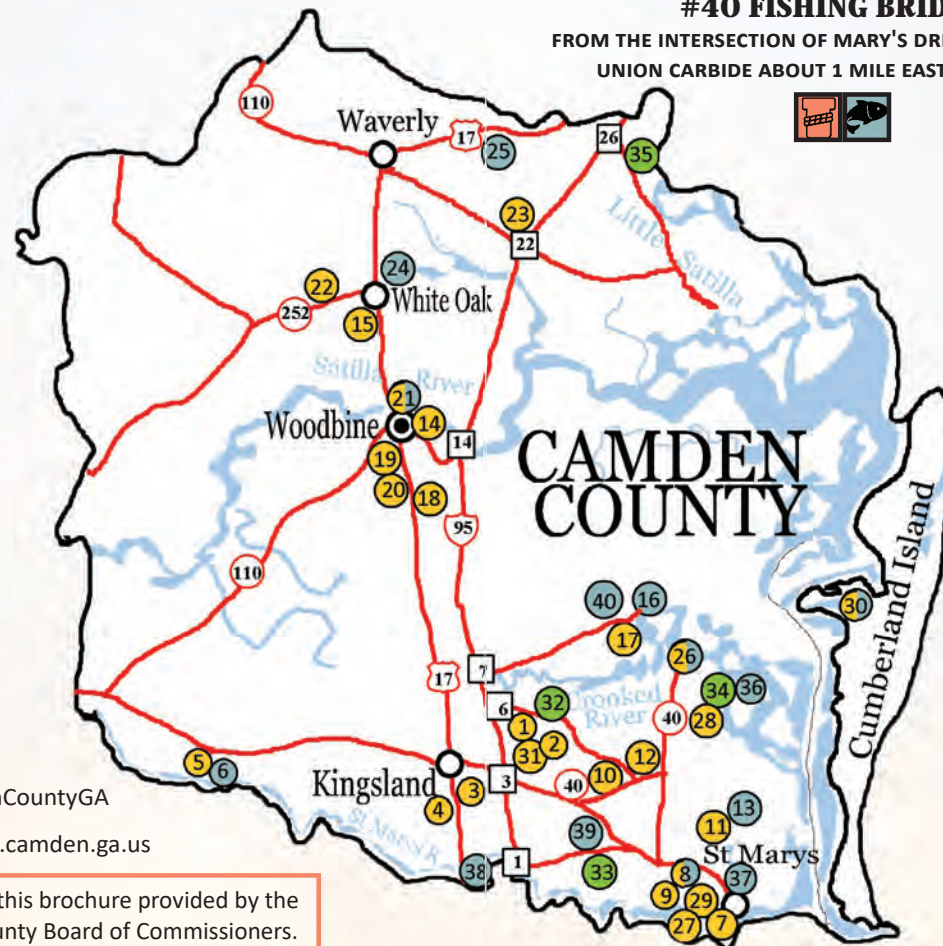
#39 DARK ENTRY CREEK FISHING DOCK

GA HIGHWAY 40 AT BORRELL CREEK, ST MARYS



#40 FISHING BRIDGE

FROM THE INTERSECTION OF MARY'S DRIVE CONTINUE ON UNION CARBIDE ABOUT 1 MILE EAST, WOODBINE



CamdenCountyGA
 www.co.camden.ga.us

Funding for this brochure provided by the Camden County Board of Commissioners.

** All information subject to change without notice**

LEGEND

- BAIT/TACKLE SHOP
- BASEBALL/SOFTBALL/T-BALL FIELD
- BASKETBALL COURT
- BEACHCOMBING
- BIKING TRAIL
- BIRDING
- BOAT RAMP
- DISC GOLF
- DOCK
- EQUIPMENT RENTAL
- FISHING
- FOOTBALL/MULTI-USE FIELD
- GEOCACHING
- HANDICAP ACCESSIBLE ELEMENTS
- HIKING/WALKING/NATURE TRAIL
- KITCHEN
- NATURE CENTER
- PAVILION/SHELTER
- PET AREA
- PICKLEBALL COURT
- PICNIC TABLE/S
- PLAYGROUND
- RAQUETBALL COURT
- RESTROOMS
- SKATE PARK
- SWIMMING POOL
- TENNIS COURT
- VOLLEYBALL COURT